



CONDENSED
PROFILE

ATLANTIC & CENTRAL

REGION

FROM

HALIFAX

TO

STE. ROSALIE JCT.

Mile 3.37 - Oorum Jct. - 3.86 Franklin Sub

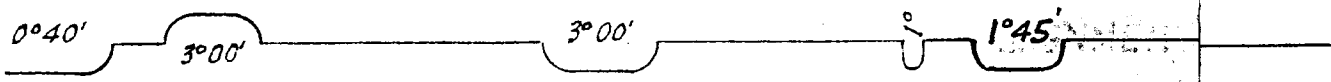
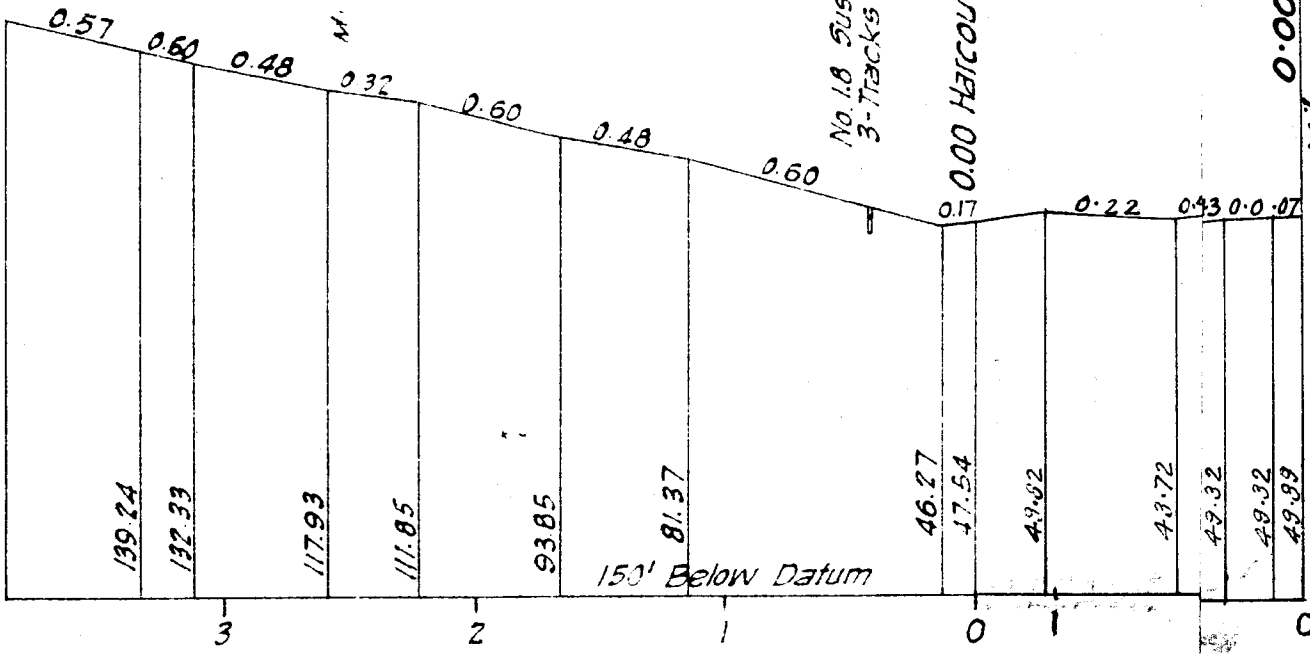
Mile 2.46 - Gort - Englewood - ck

No. 18 Sussex SD (0.42 Harcourt SD) Pub. Rd. Under-king
3-Tracks - 1-DPG 43'6" - 2-DPGs 44' Clearance 15'

0.00 Harcourt Subdiv. = Mile 1.31 Sussex Subdiv.

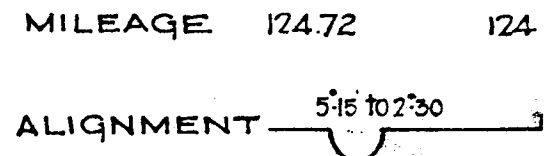
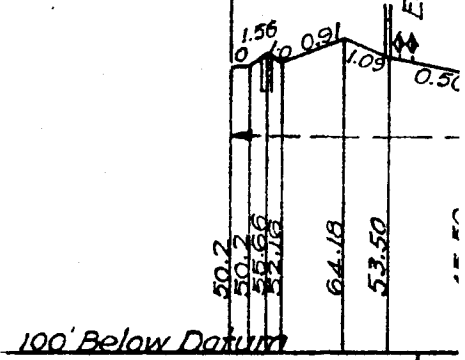
MONCTON
DIVISIONAL YARD
WATER & COAL

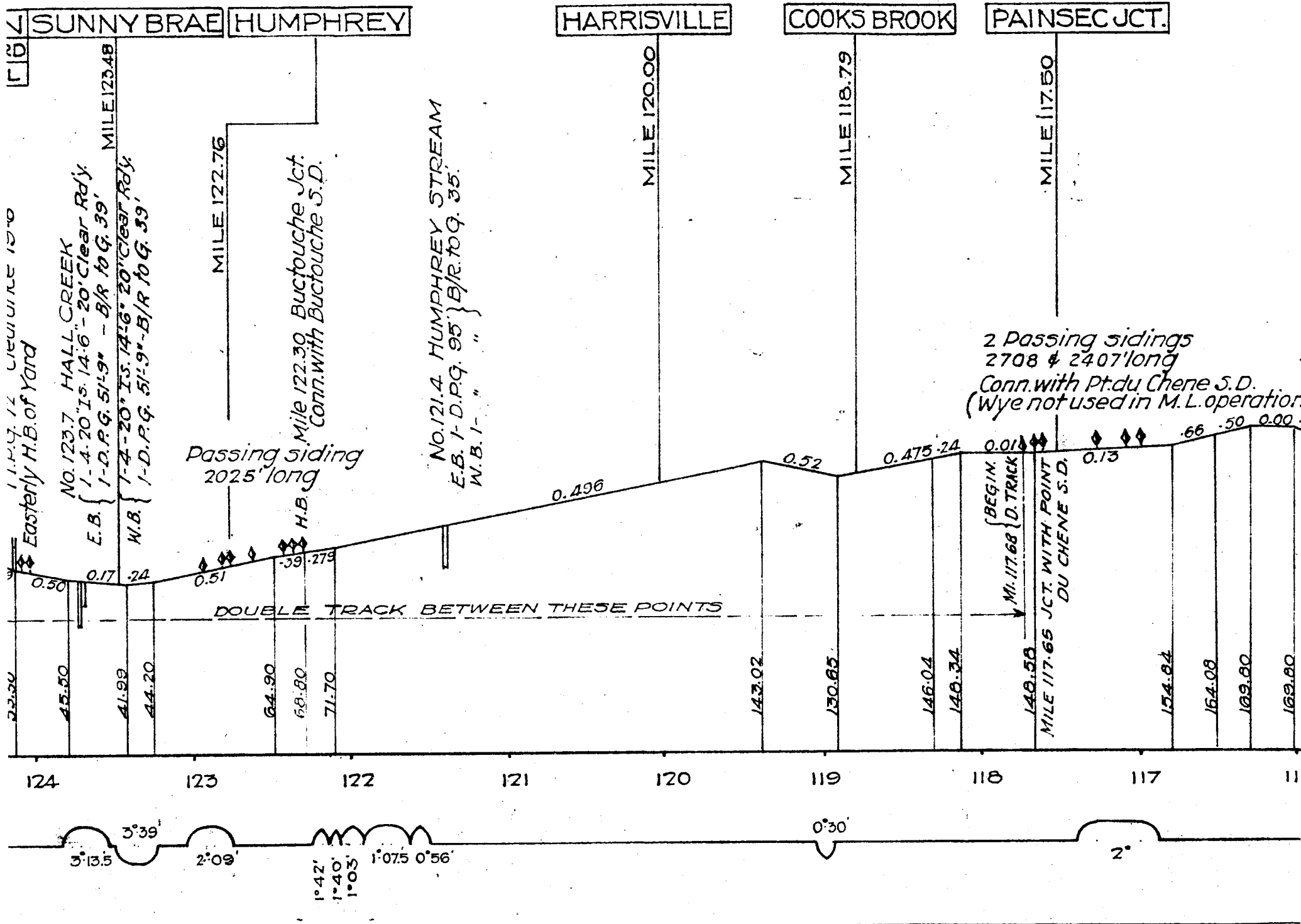
0.00 Sussex Subdiv. =
Mile 124.72 Springhill Subdiv.

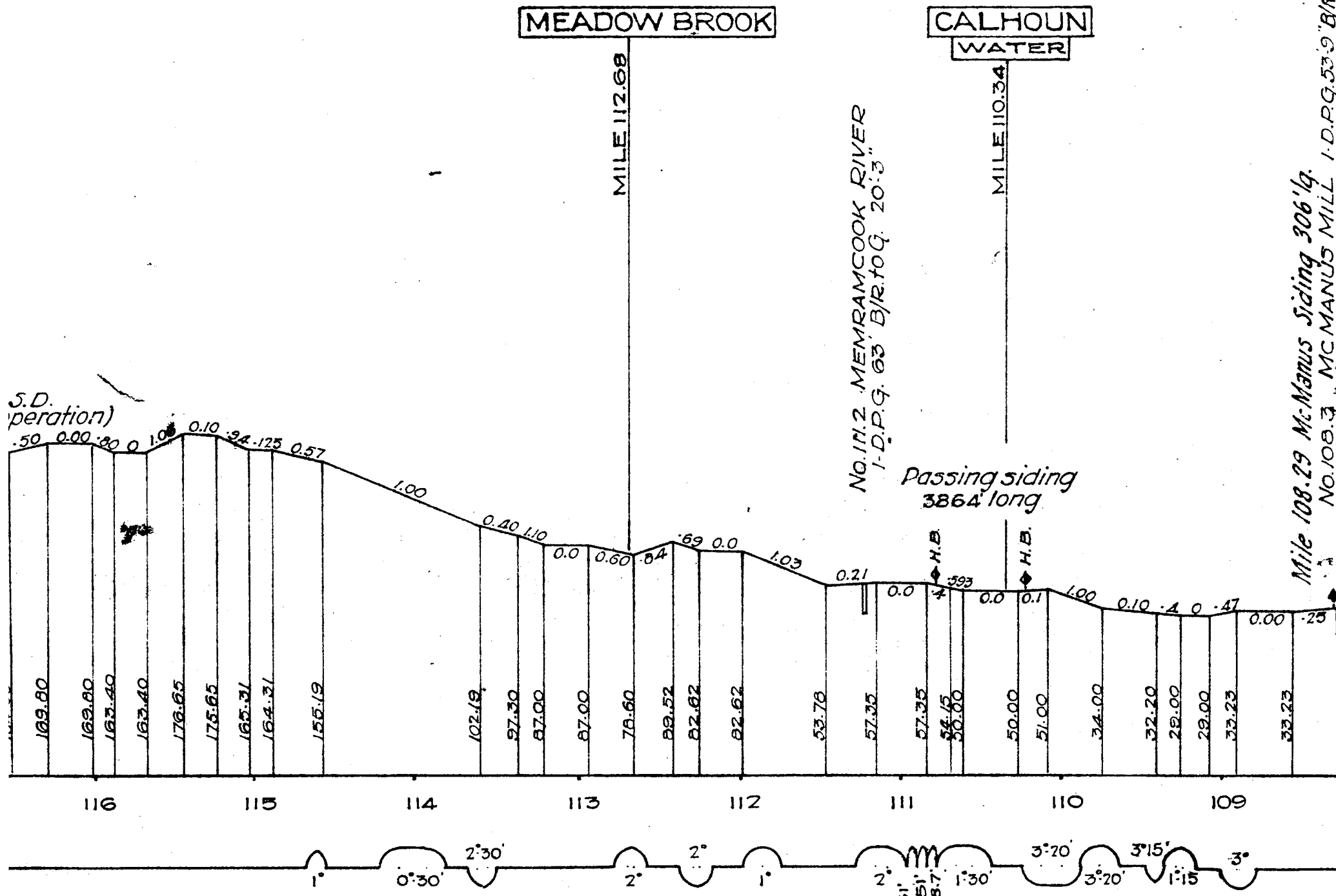


MONCTON S
DIVISIONAL YARD
WATER AND COAL

MILE 124.72
No. 124.6 Undercrossing MAIN STREET
6 T.P.G. 37' 1/4" 6 T.P.G. 19' 5 1/4" 8/R to Ground
17'-6" & 15'-6"
No. 124.1 Overcrossing MOUNTAIN ROAD
1 T.P.G. 72' Clearance 19'-6"
Easterly H.B. of Yard







Mile 108.29 McManus Siding 306' lg.
No. 108.3 McManus Mill 1-D.P.G. 53' 9" B/R to G. 20' 6"

Mile 108.29 McManus Siding 306'lg.
 No. 108.3 McMANUS MILL 1-D.P.Q. 53.9 B/R. to Q. 204

GAYTON

MILE 107.59

MEMRAMCOOK

MILE 105.51

COLLEGE BRIDGE

MILE 103.74

UPPER DC


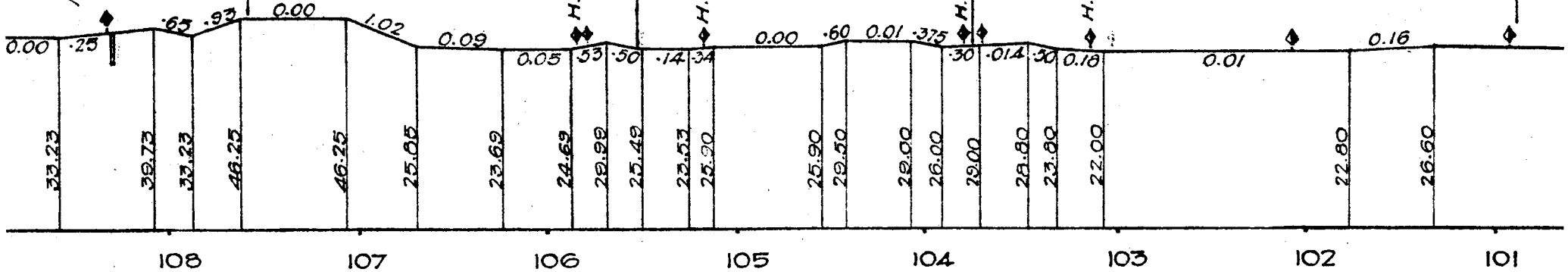
MILE 100.88

Passing siding
 35.68' long.

Passing siding
 361.9' long.

Mile 102.05 Siding 502'lg. (Crowson)

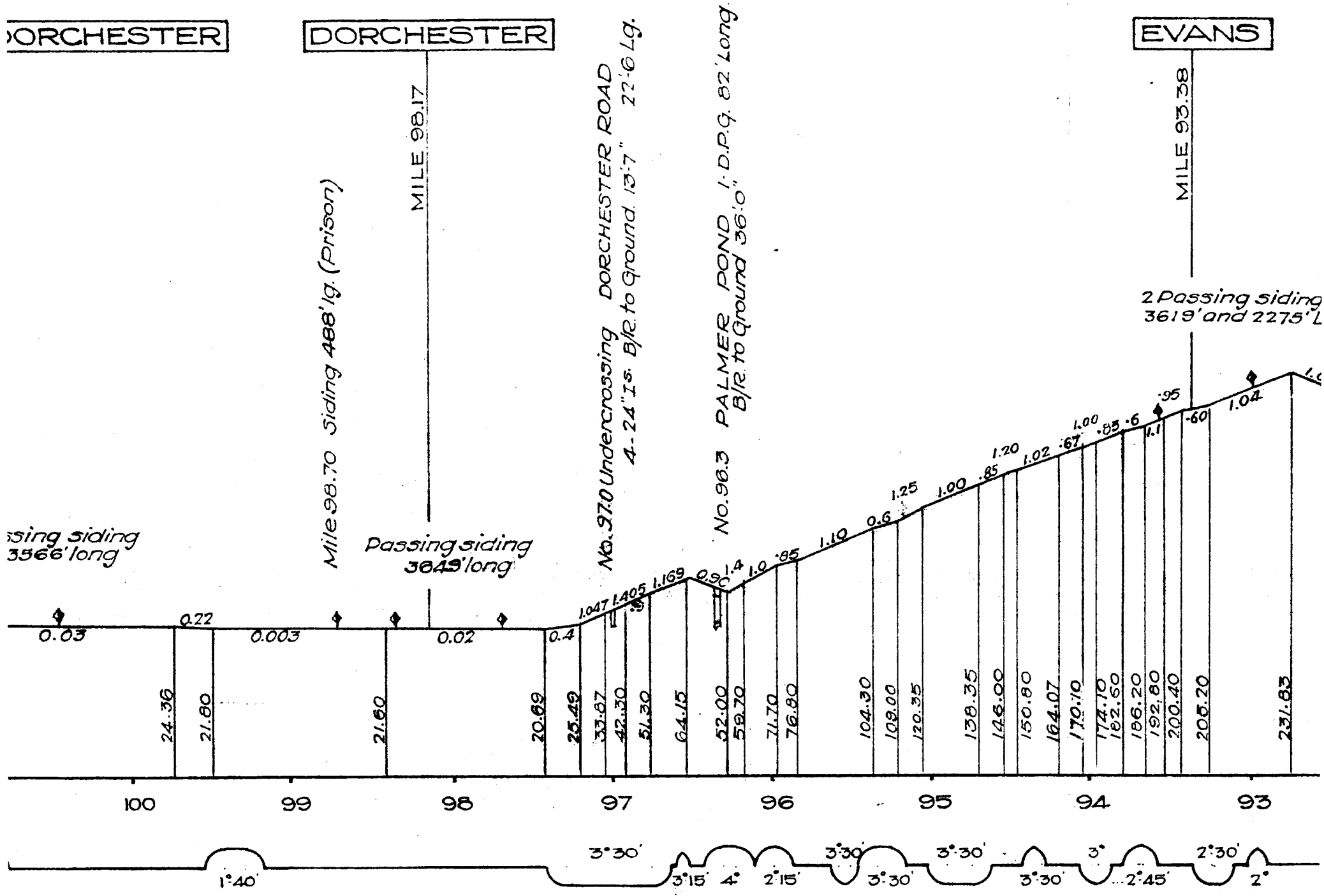
Passi
 35

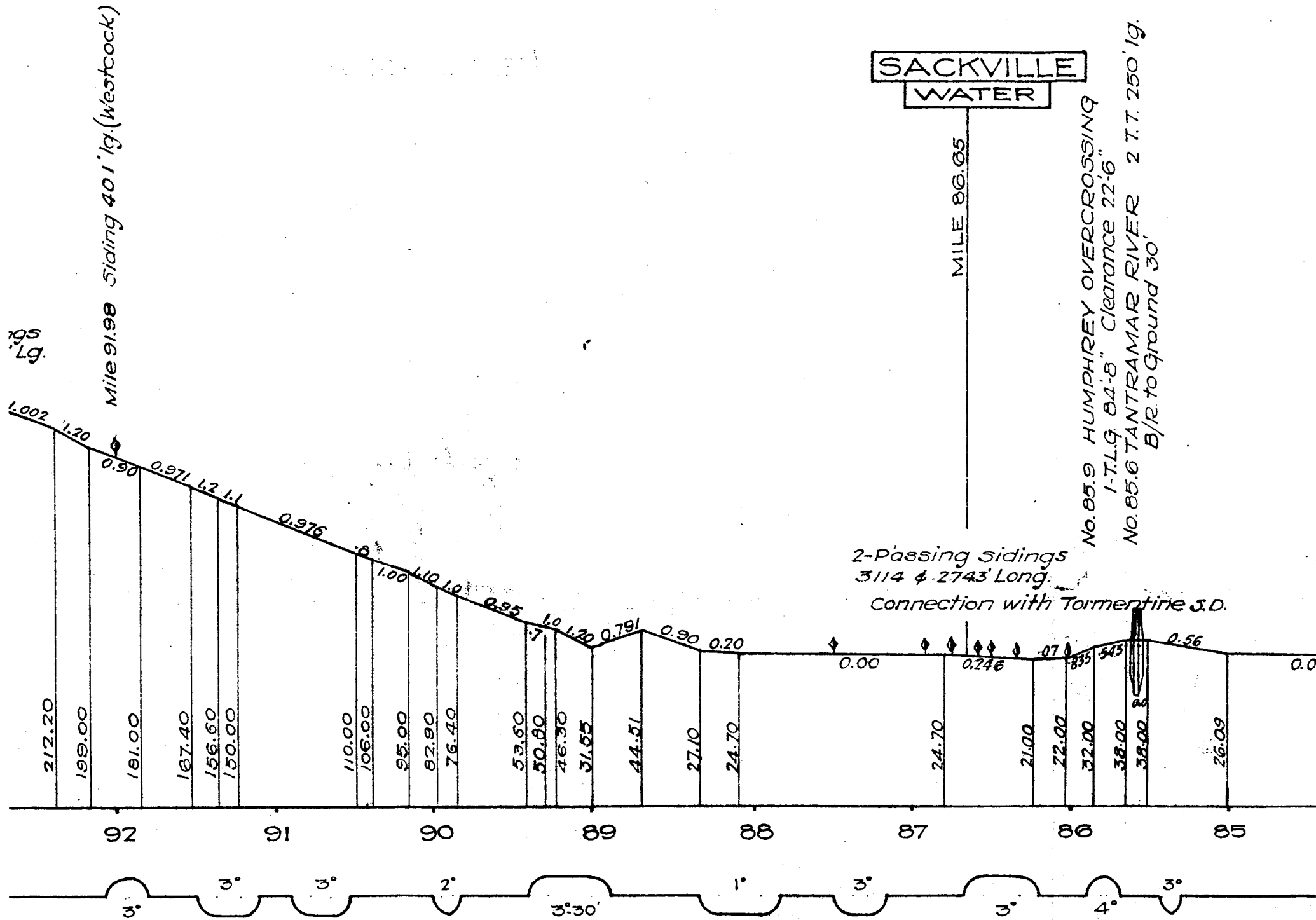


DORCHESTER

DORCHESTER

EVANS





Mile 84.34 Siding 406'lg. Coles Island.

AULAC

MILE 82.87

Passing siding
3662' Long

FORT LAWRENCE

No. 80.1 MISSIQUASH RIVER
I-T.P.G. 105' B/R. to Ground 47'

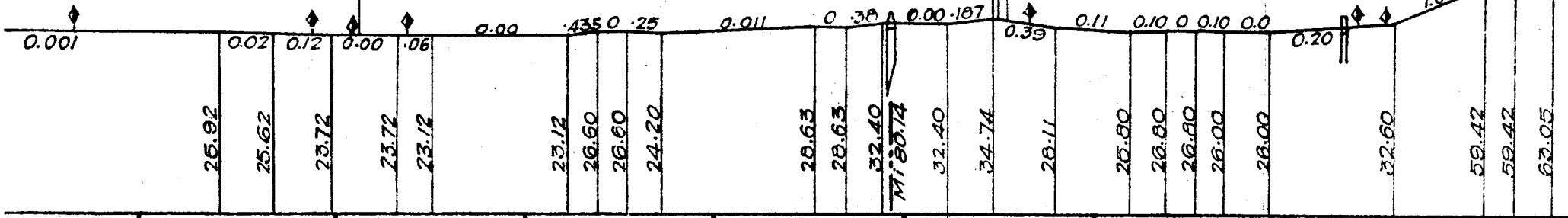
No. 79.5 FORT LAWRENCE
OVERXING I-T.L.G. 105' Clearance 23:5"

No. 77.7 LA PLANCHE RIVER I.T.P.G. 82:3"
B/R. to Ground 26:2"
Westerly H.B. of Yard

AMHERST WATER

MILE 76.83

No. 76.5 AMHERST UNDER-X.



84

83

82

81

80

79

78

77

2° 2'25"

2°

PROV. N.B.
PROV. N.S.

0°30'

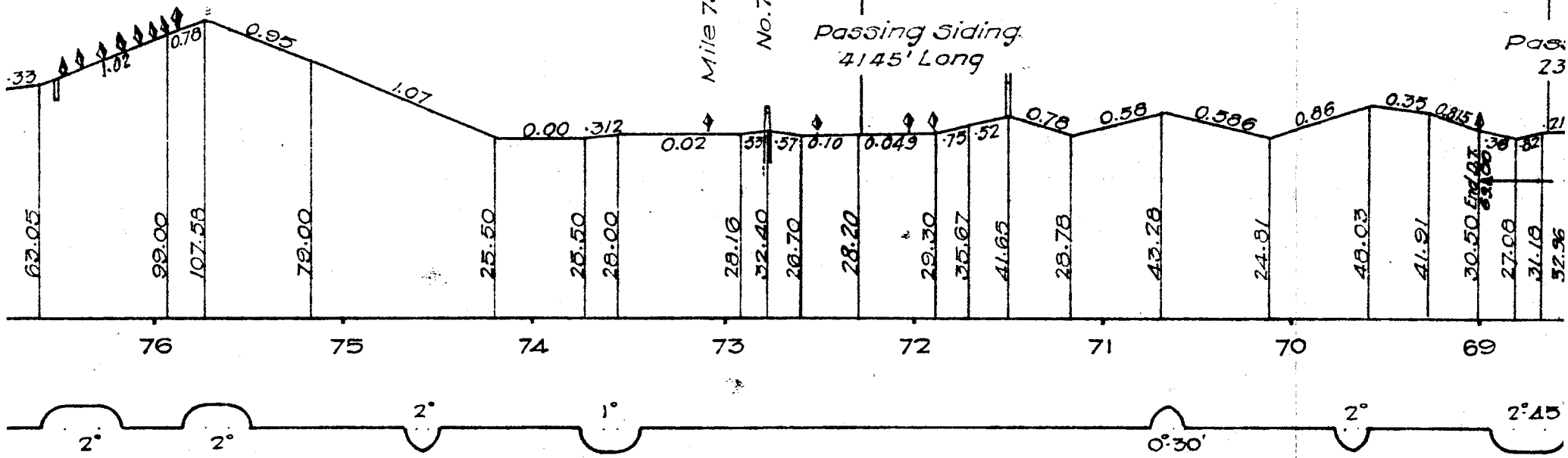
1°30'

ERST
TER

No. 70.5 AMHERST UNDER-X.

- 1 Span 6'-24" IS. 22'-9"
- 1 Span 3'-D.P.G. 26' 3-D.P.G. 24'
- 1 Span 6'-12" x 14" H.P.S. 8'-3"
- 1- " " " 9'-0"

B/R to Ground 14'-0"
Easterly H.B. of Yard



Mile 73.07 H.B. Siding (Pugsley)

No. 72.8 NAPPAN RIVER 1-P.T. 104'-7" B/R. to G. 25'-6"

NAPPAN

MILE 72.27

Passing Siding
4145' Long

No. 71.5 EXP. FARM OVERXING. 1-T.L.G. 105'
Clearance 22'-6"

MAC

MILE 68.66

Passing Siding
23



CAN

ATHOL

SP

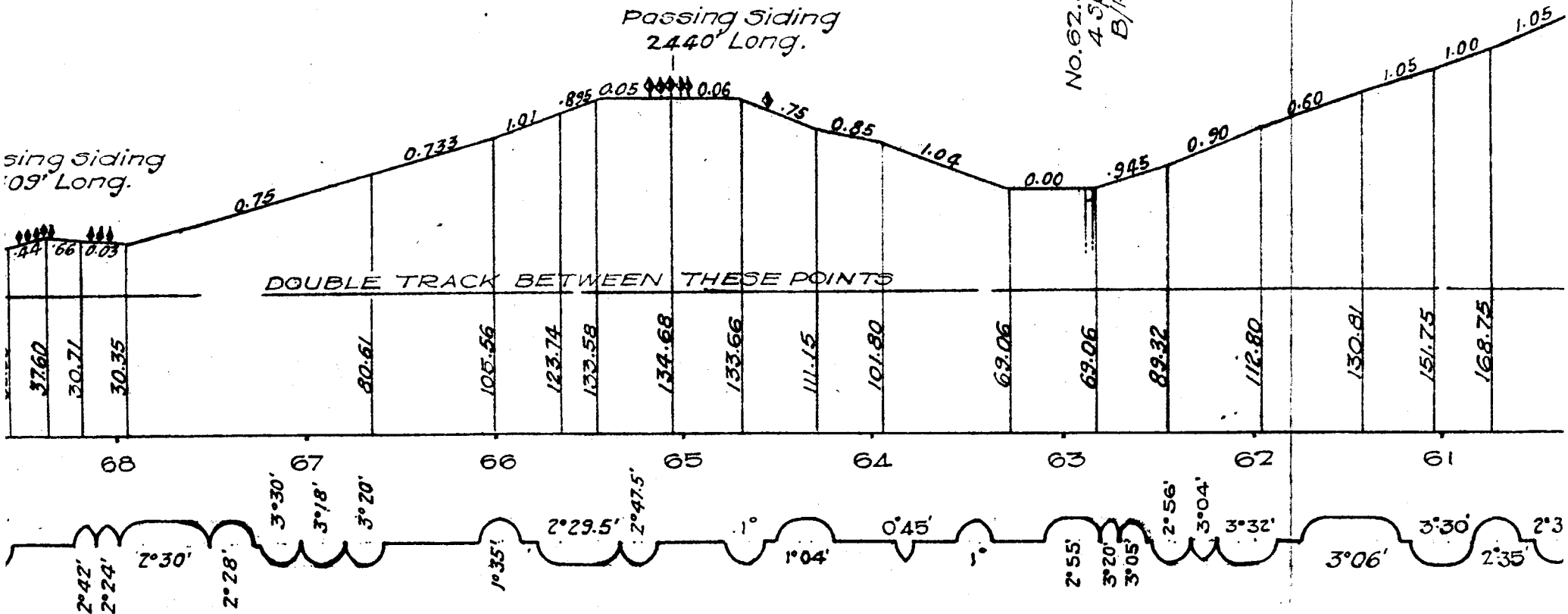
MILE 65.05

No. 62.9 LITTLE FORKS RIVER
4 Sp. D.P.G. 35' 2 Sp. D.P.G. 104' 6"
B/R. to ground 36' 10"

Passing Siding
2,440' Long.

siding siding
109' Long.

DOUBLE TRACK BETWEEN THESE POINTS



SPRINGHILL JUNCT.

BLACK RIVER

SALT SPRINGS

WATER & COAL

MILE 59.99

MILE 57.18

MILE 52.98

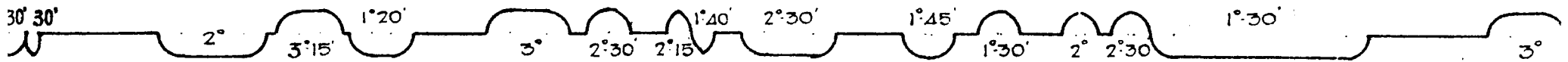
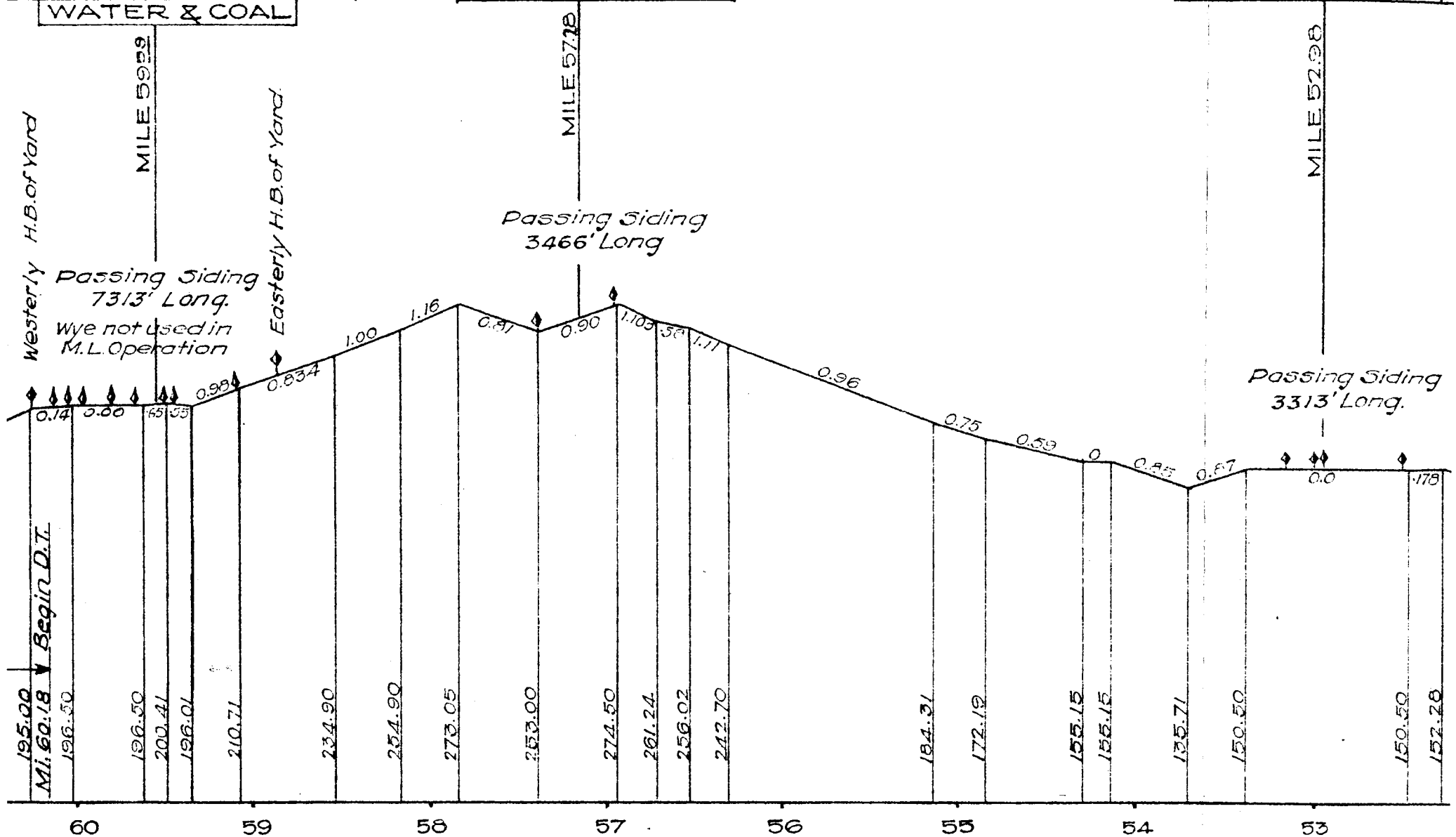
Westerly H.B. of Yard

Easterly H.B. of Yard

Passing Siding
7313' Long.
We not used in
M.L. Operation

Passing Siding
3466' Long

Passing Siding
3313' Long.



5

RIVER PHILIP

OXFORD JUNCT.

WATER

MILE 48.96

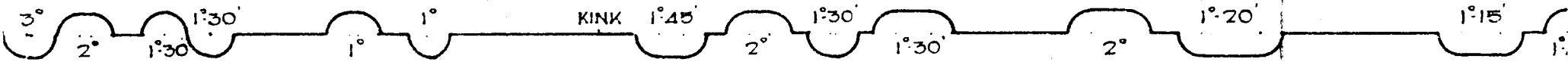
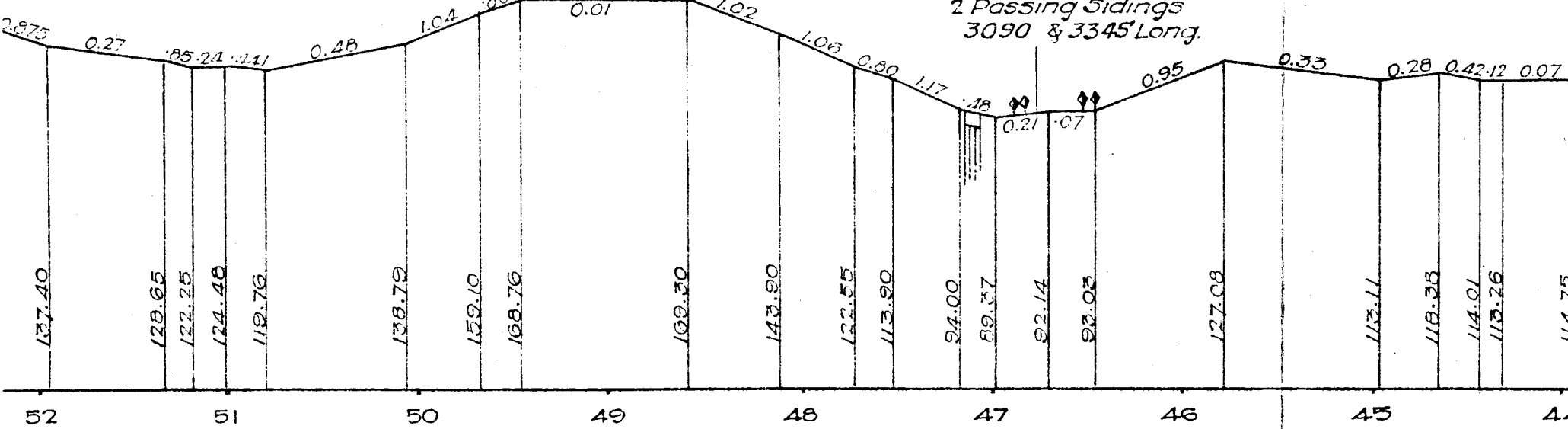
MILE 46.75

Passing Siding
3178' Long

No. 47.1 RIVER PHILIP
3-D.P.G. 105' B/R to Gr. 54.0"

Wye Conn. with Oxford S.D.
West Leg 9°11' C. East Leg 10° C.

2 Passing Sidings
3090 & 3345' Long.



THOMSON
WATER

ATKINSON

MILE 42.58

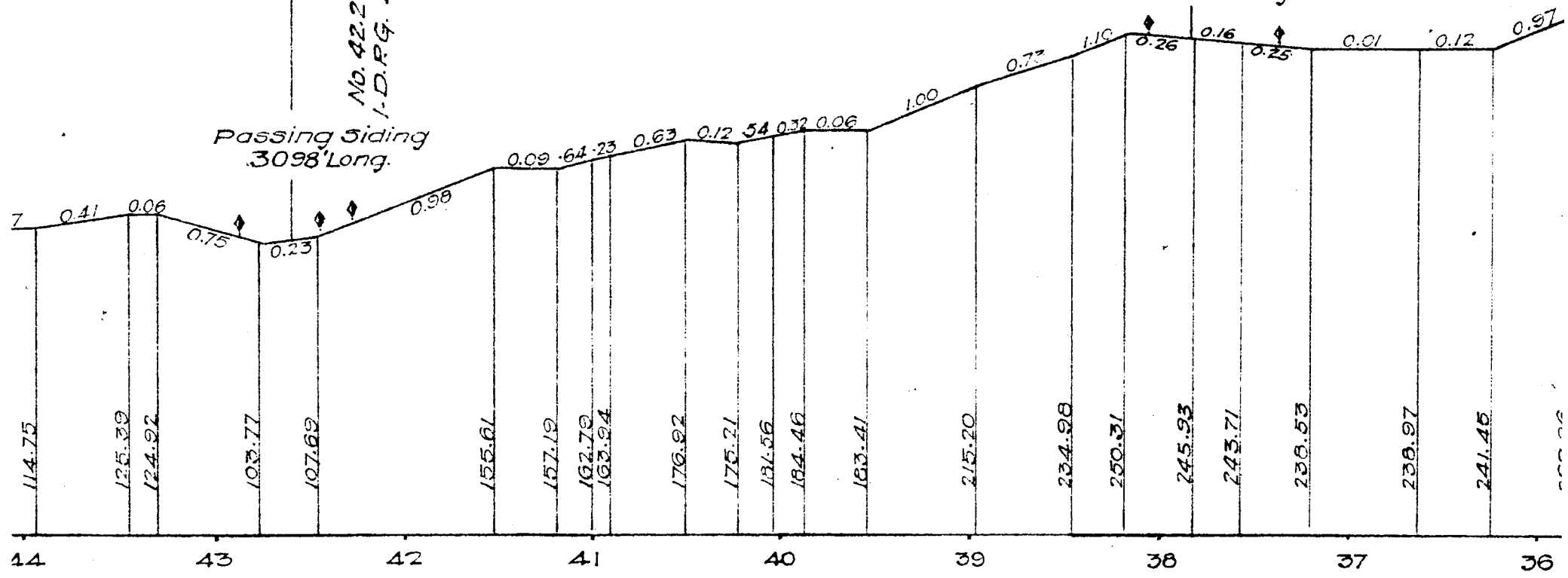
MILE 37.85

No. 42.2 STREAM
I-D.P.G. 29'6" - B/R to Gr.

No. 37.0 5000M RIVER
I-T.P.G. 53'6" B/R. to Ground 14'0"

Passing Siding
3098' Long.

Passing Siding
3697' Long.



GREENVILLE

WESTCHESTER

WENTWORTH

MILE 35.22

HESTER
64.4'
No. 34.3 WESTC
RIVER I.D.P. 9
B/R 10.9. 27.0'

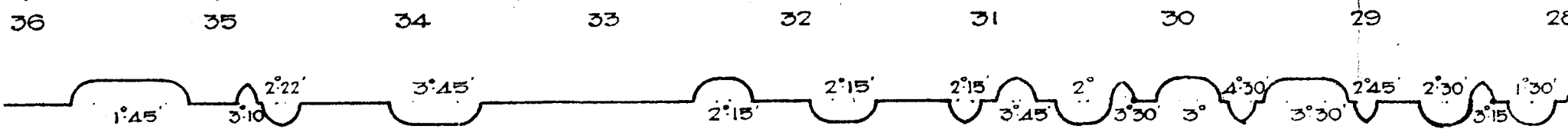
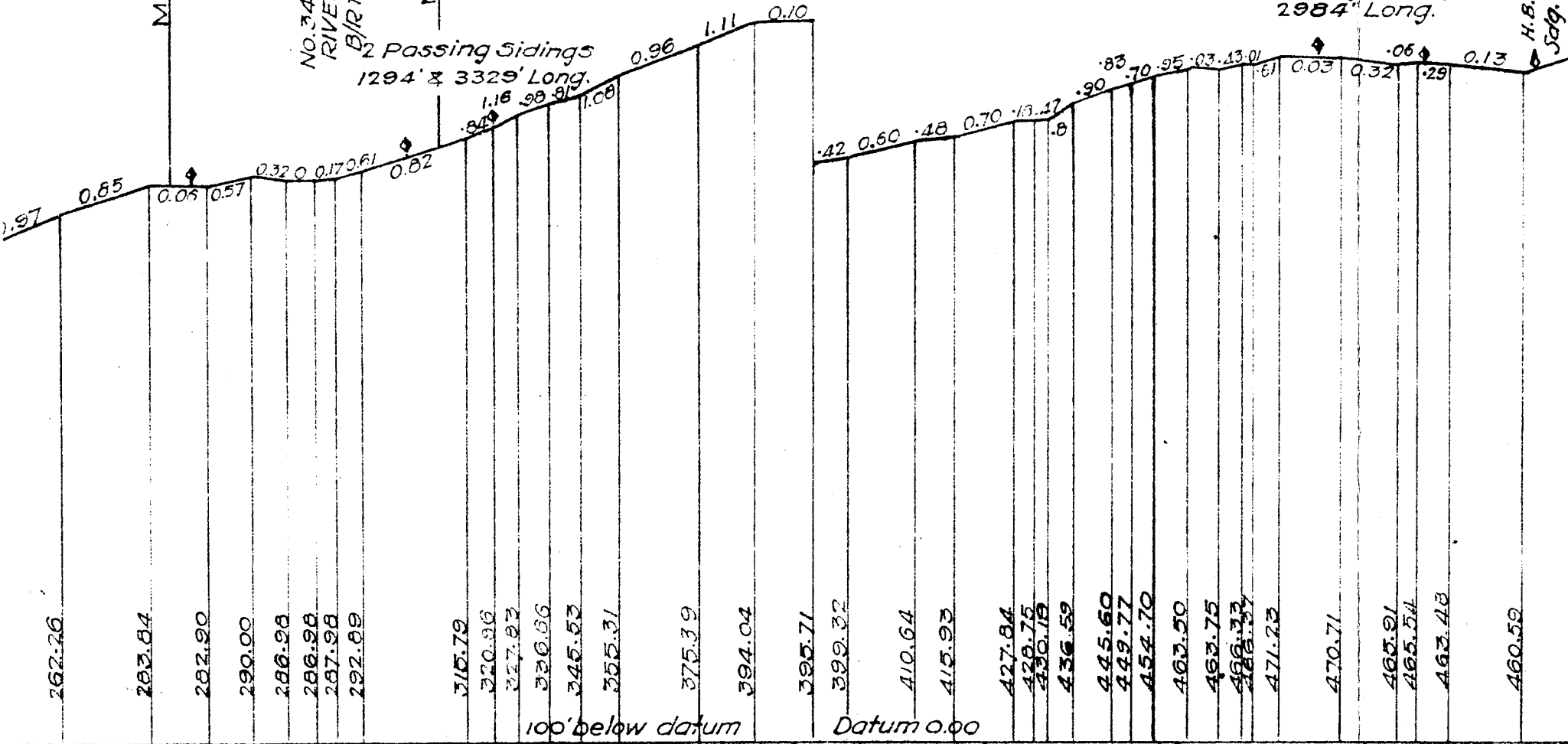
MILE 33.84

M. 7.9³⁰

Passing Siding
2984' Long.

H.B.M. 28.15 Smith Brook
Sdg. inactive (Turnt remove)

2 Passing Sidings
1294' & 3329' Long.

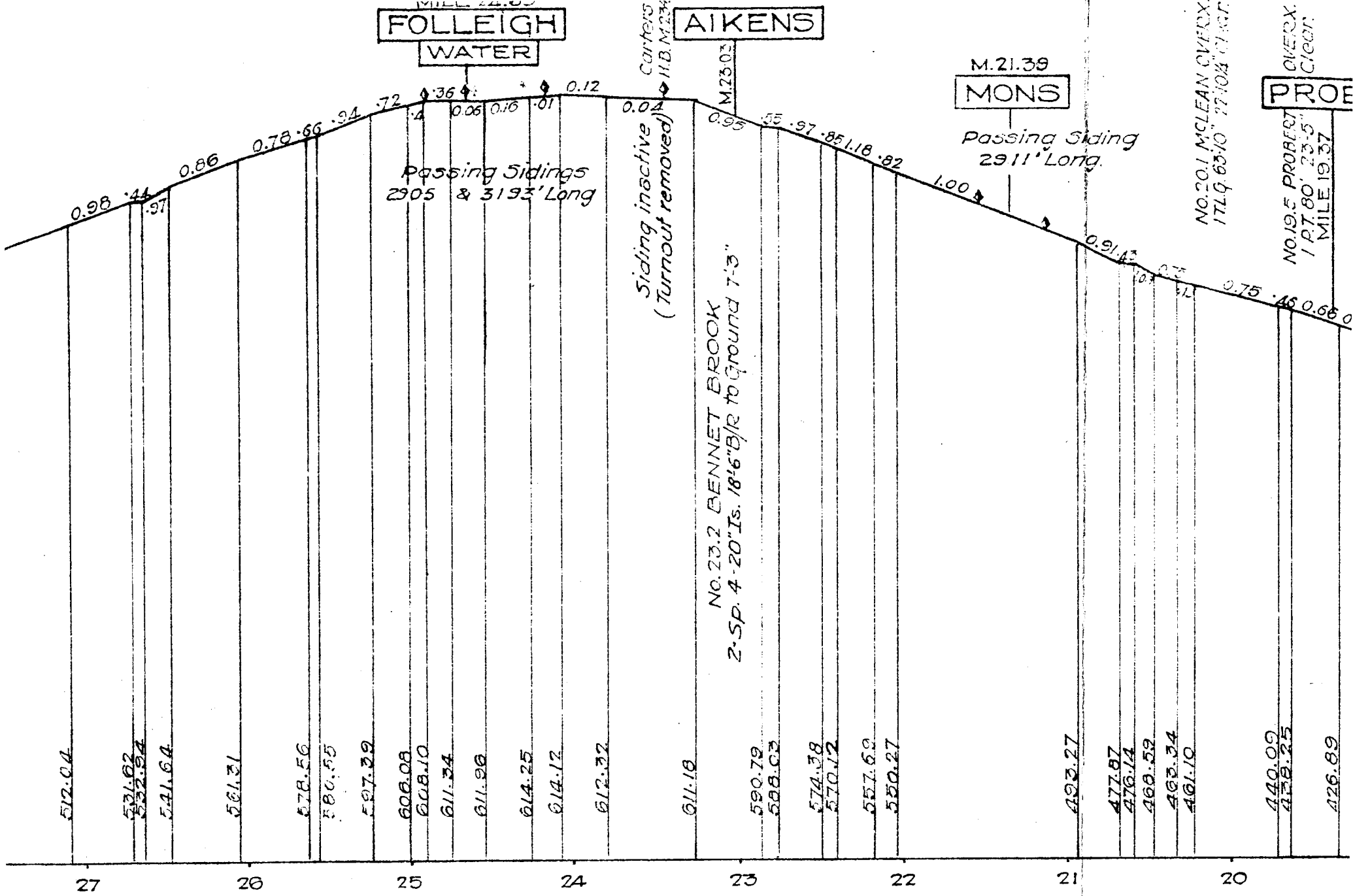


MILL 24.00
FOLLEIGH
WATER

AIKENS

M. 21.39
MONS

PROE



Passing Sidings
2905 & 3193' Long


Siding inactive
(Turnout removed)

No. 23.2 BENNETT BROOK
2-SP. 4-20" Is. 18" 6" B/R to Ground 7-3"

Passing Siding
2911' Long.

No. 20.1 MCLEAN OVERX.
17LQ 63' 10" 27' 10 1/2" 17' 10 1/2"

No. 19.5 PROPERTY
1 PT. 80' 23'-5"
MILE 19.37



Clear

ROBERT

LONDONDERRY

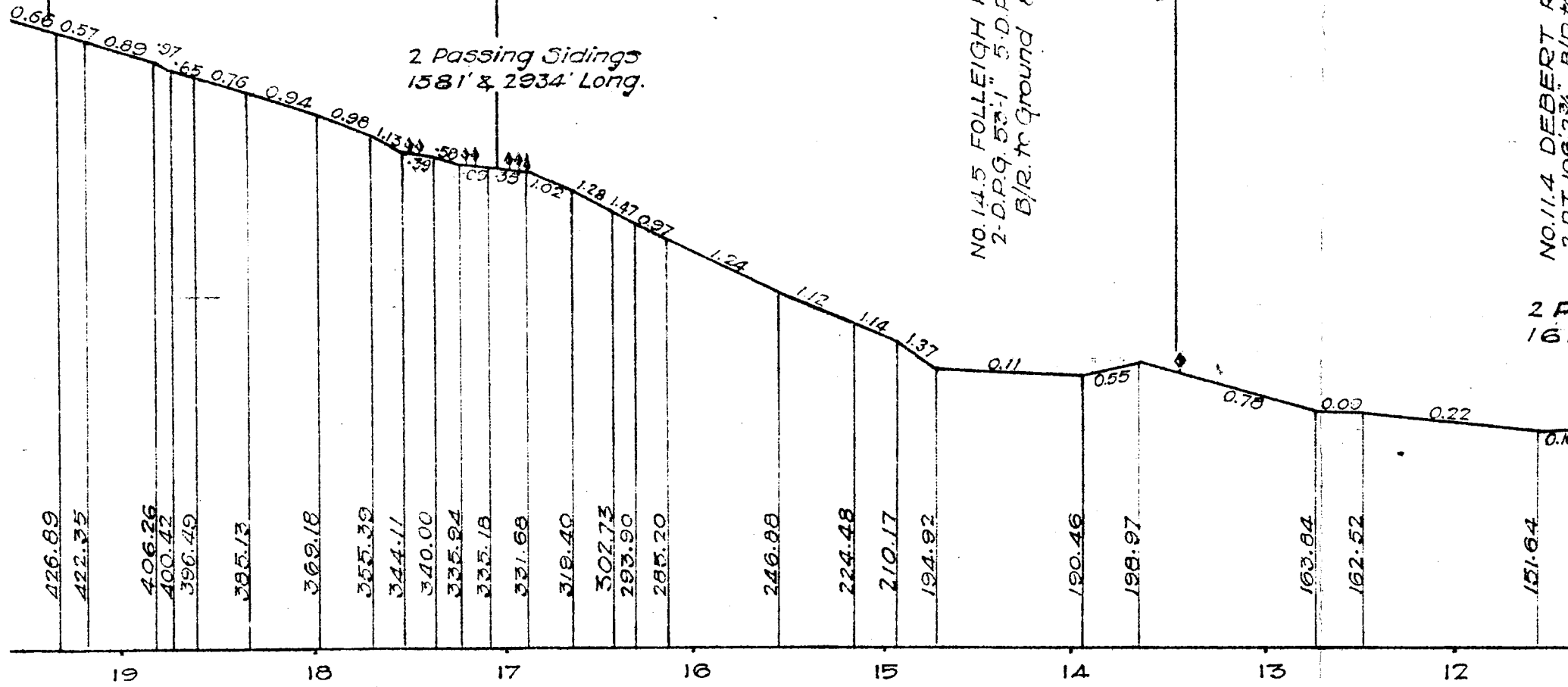
WATER

EAST MINES

1 PT 60 25.0
MILE 19.37

MILE 17.06

MILE 13.53



2 Passing Sidings
1581' & 2934' Long.

NO. 14.5 FOLLEIGH RIVER VIADUCT
2-D.P.G. 53'-1" 5-D.P.G. 60' 6-D.P.G. 40'
B/R. to Ground 87'0"

NO. 11.4 DEBERT RIVER
2-D.T. 106'-2 3/4" R/R to Ground 70'0"



2 7
16

DEBERT

BELMONT

NO. 11.4 DEBERT RIVER
2 P.T. 106:2 3/4" B/R to Ground 20:2"
H. & B. al. Pit Spur Mi. 11.28 MILE 11.23

NO. 6.2 STEWART BROOK
1 D.P.G. 43' B/R to Ground 19:0"

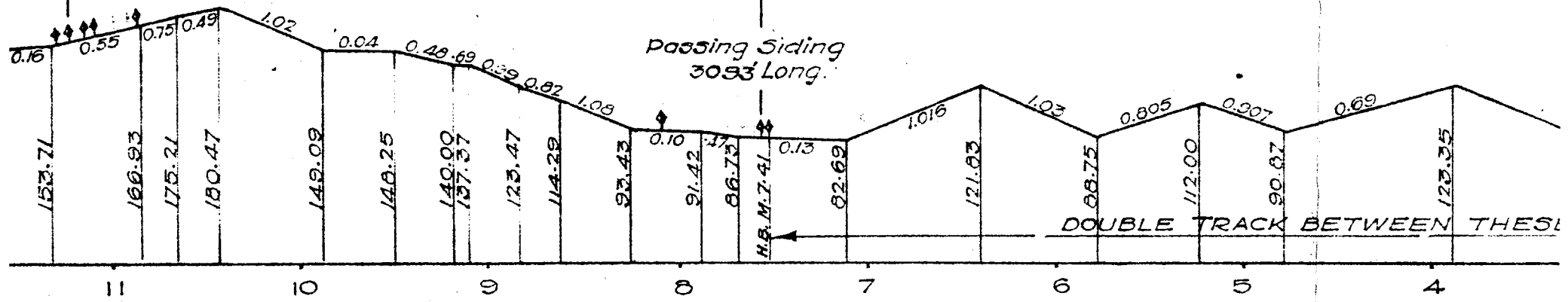
NO. 7.3 BELMONT RIVER
2 T.P.G. 90' B/R to Ground 21:6" (D.T.)

MILE 7.57

Passing Sidings -
613' & 2393' Long.

Passing Siding
3093' Long.

DOUBLE TRACK BETWEEN THESE



ON SLOW

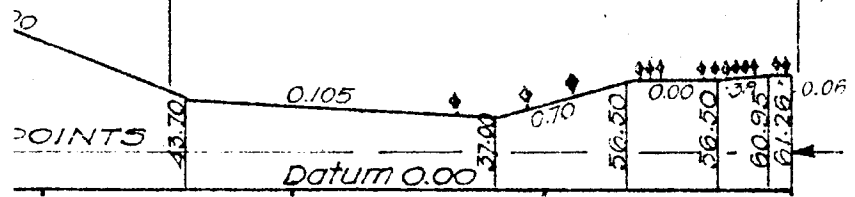
MILE 2.50

No. 2.0 NORTH RIVER 2-T.P.G. 90:0" (D.T.)
B/R to Ground 16:0"

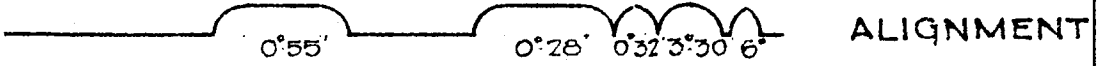
No. 0.7 BIBLE HILL ROAD UNDER-X.
E.B. 4-20" IS. 18:10" B/E. to Ground 15:0"
W.B. -
No. 0.6 SALMON RIVER
E.B. 2-D.P.G. 105:15" B/E to Ground 23:0"
W.B. 2- "

TRURO
DIVISIONAL YARD
WATER & COAL

MILE 0.00



POINTS MILEAGE



ALIGNMENT

TRURO
DIVISIONAL YD.
COAL WATER

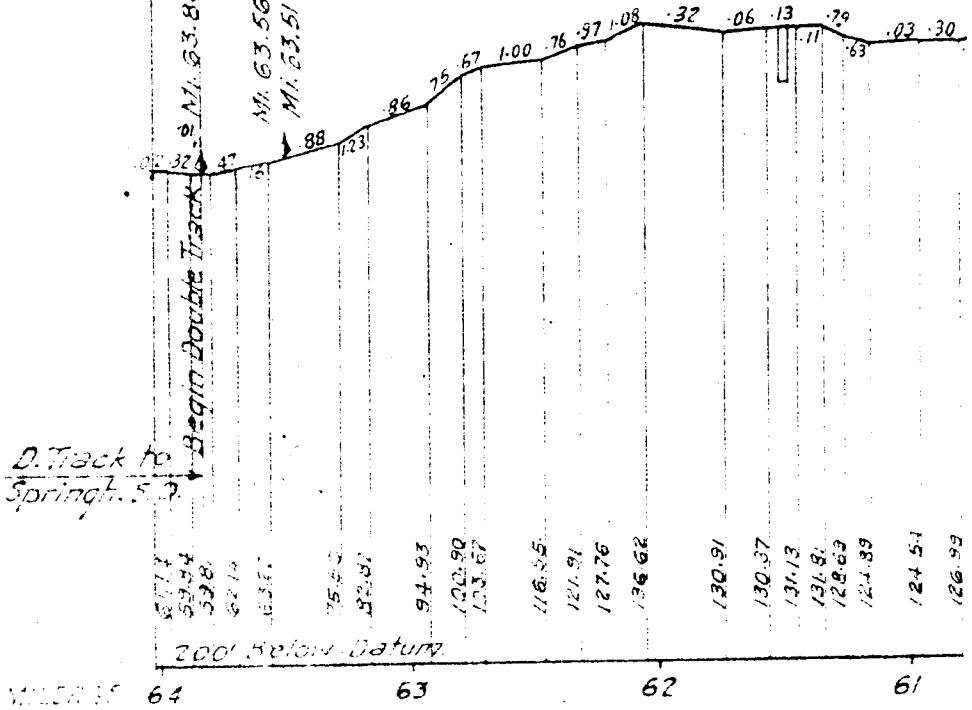
MILE 64.02

D. Track to
Spring 5.0

Begin Double Track
M. 63.83

M. 63.56 Jct with D.A.R.
M. 63.51 H.R. Yd. Sdg.

No. 61.5- McCLURE BROOK
D.P.G. 84:2" x 30'



MILEAGE



ALIGNMENT